


0 50m 100m 200m

Vir: Digitalni katastrski načrt, 2011, GURS

M = 1 : 5000


01



0 50m 100m 200m

Vir: Digitalni katastrski načrt, 2011, GURS

M = 1 : 5000



0 50m 100m 200m

Vir: Digitalni katastrski načrt, 2011, GURS

M = 1 : 5000

**03**



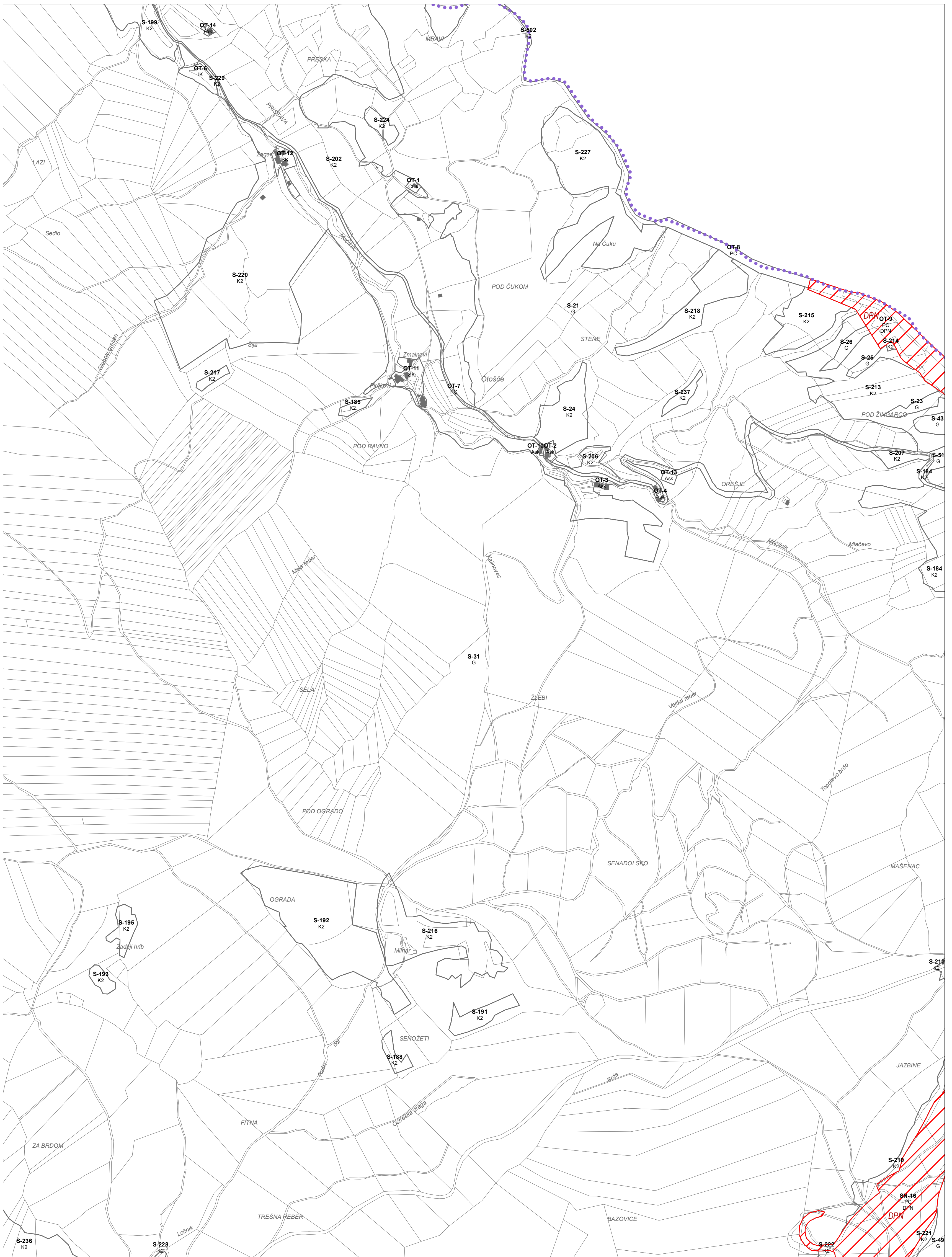
0 50m 100m 200m

Vir: Digitalni katastrski načrt, 2011, GURS

M = 1 : 5000

04





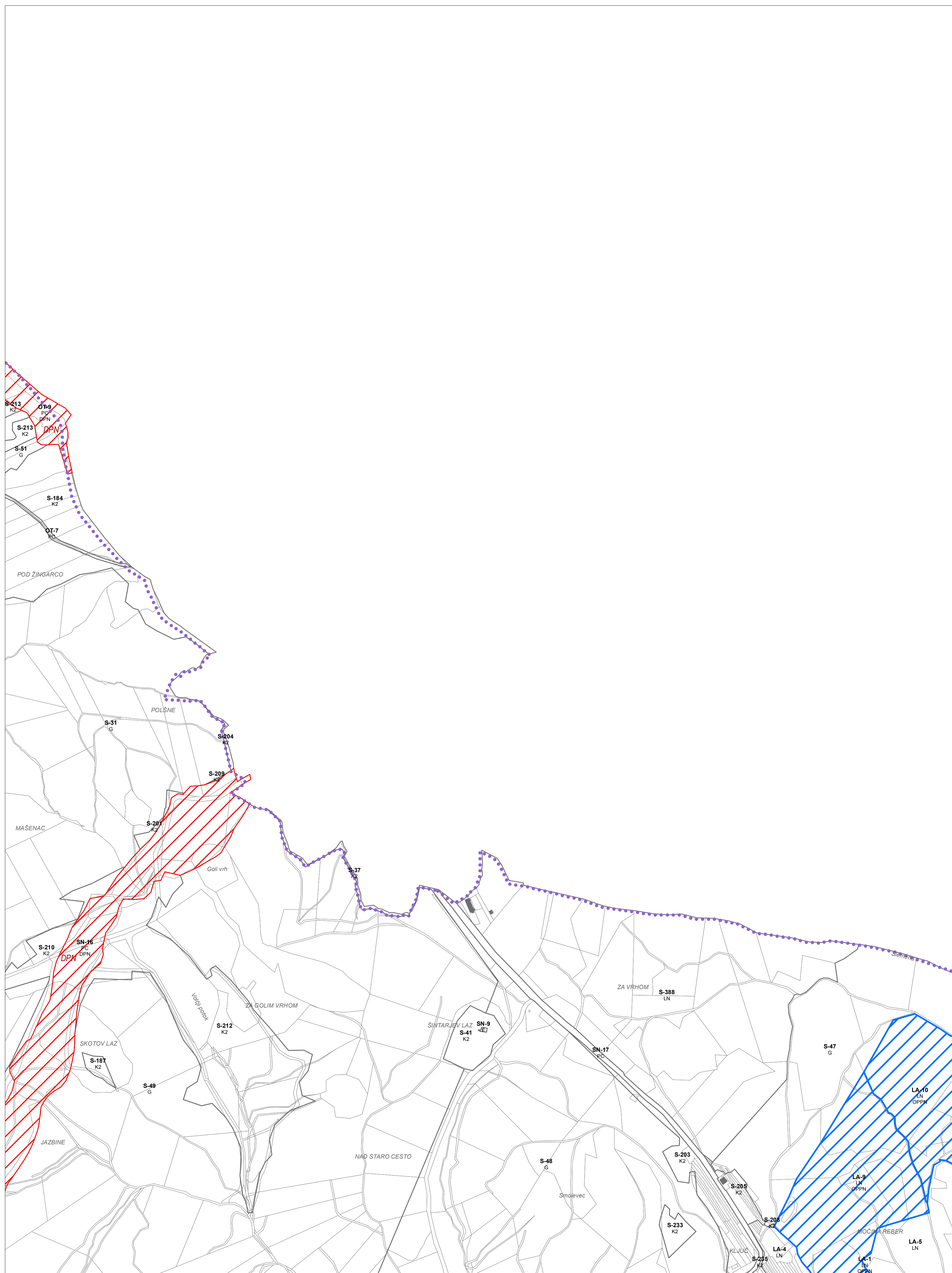
OBČINA DIVAČA C2107

0 50m 100m 200m

Vir: Digitalni katastrski načrt, 2011, GURS

M = 1 : 5000





0 50m 100m 200m

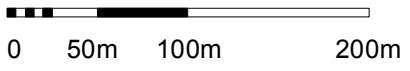
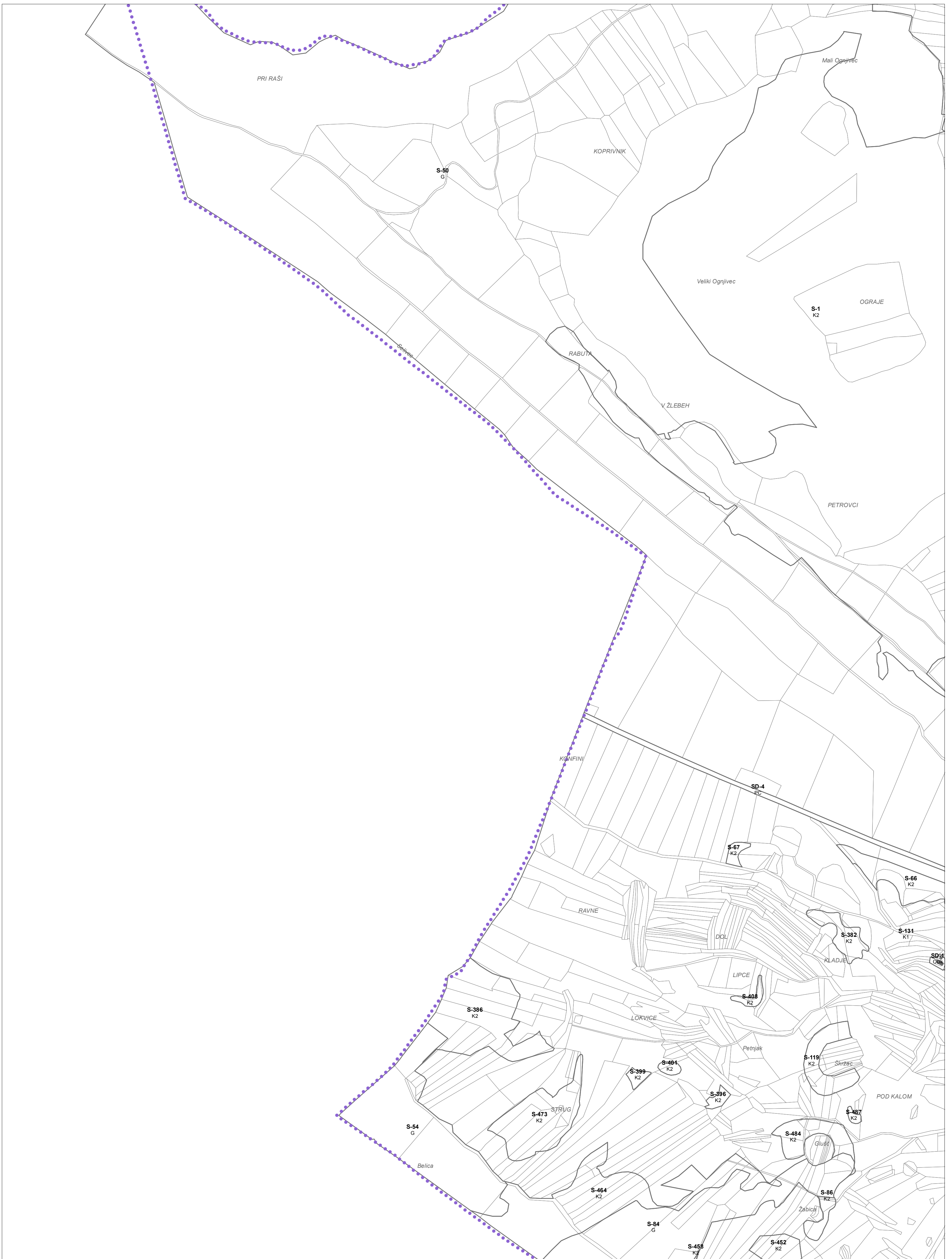
Vir: Digitalni katastrski načrt, 2011, GURS

M = 1 : 5000

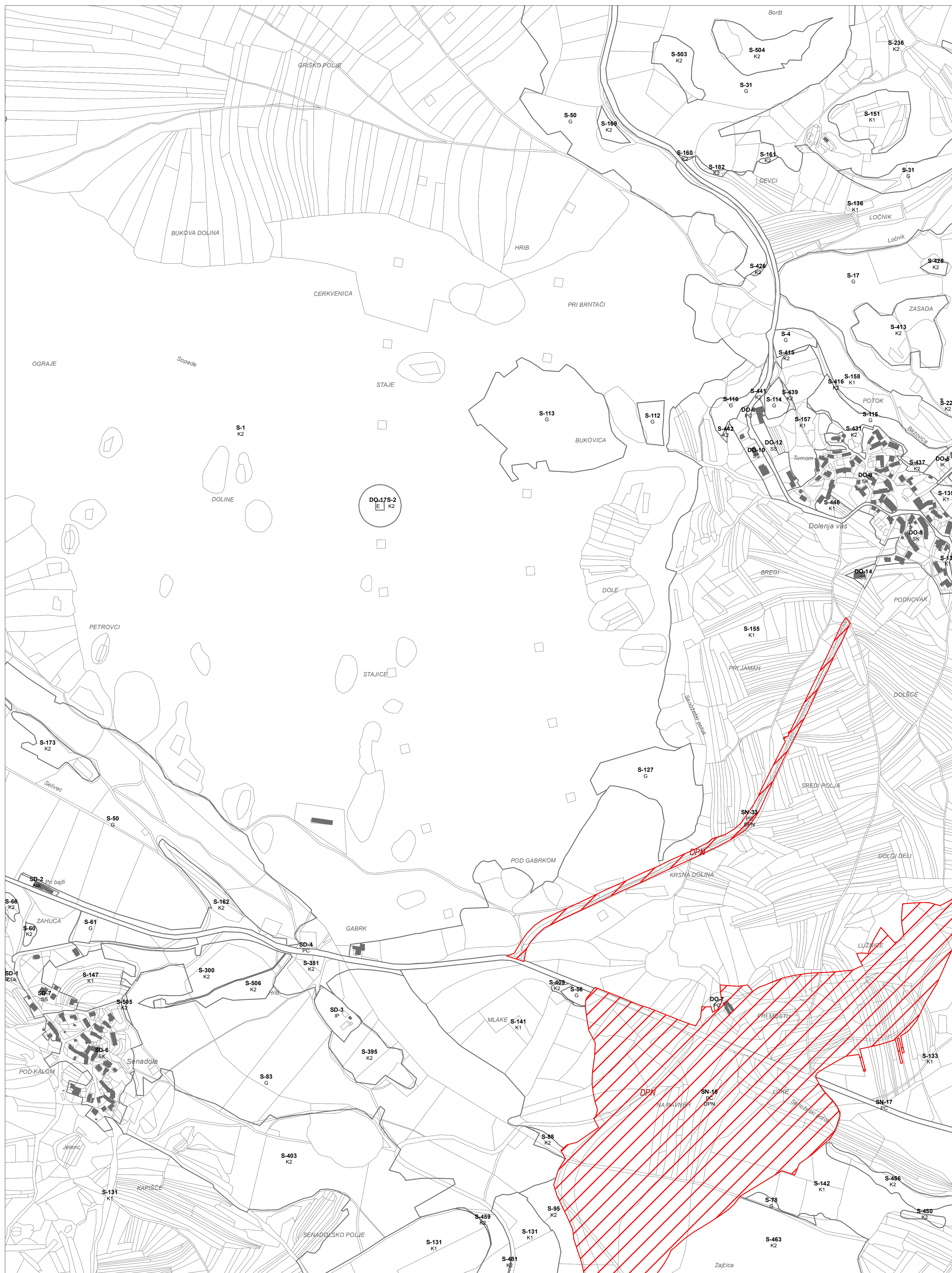
**06**









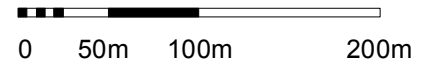
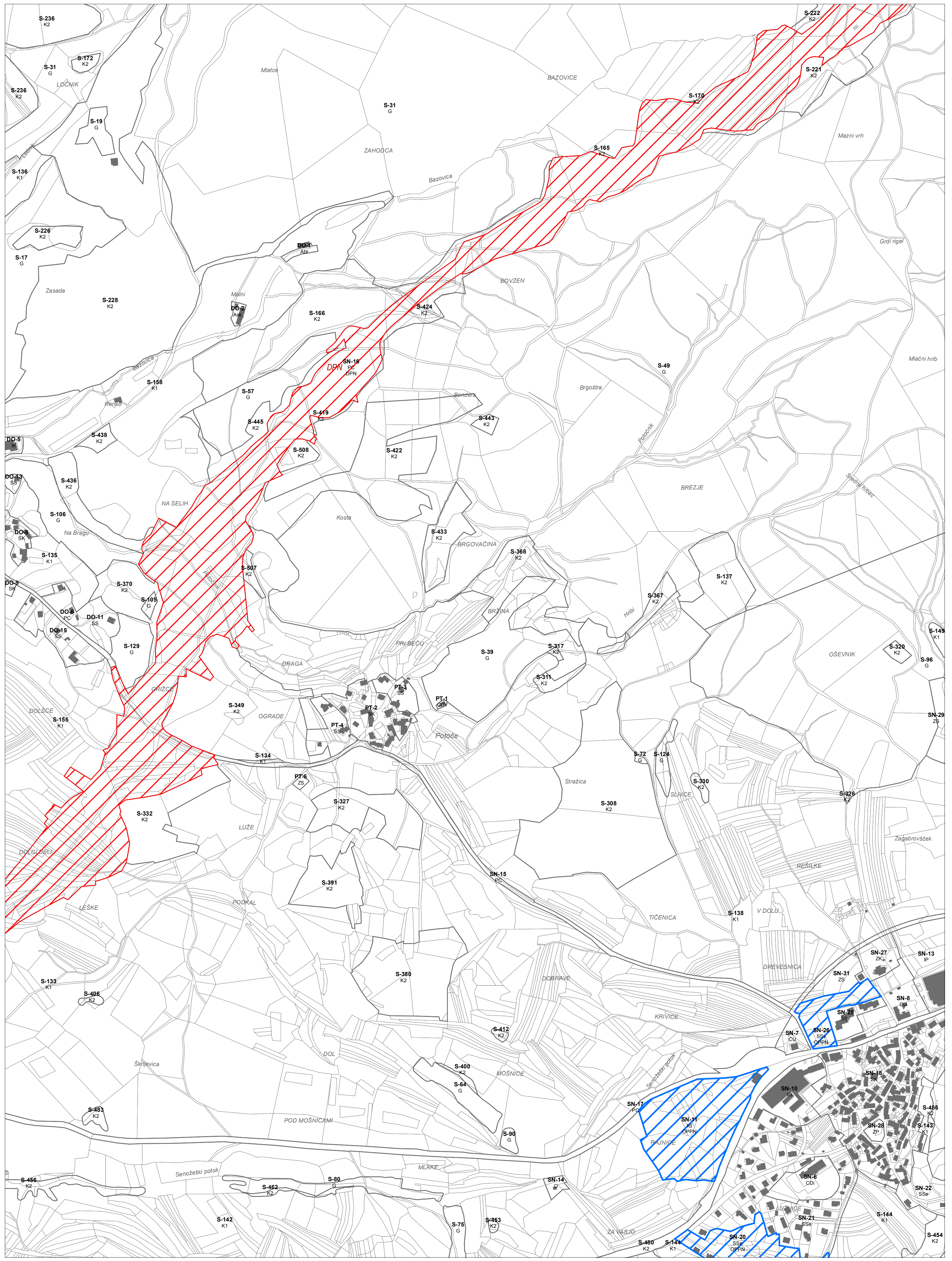


0 50m 100m 200m

Vir: Digitalni katastrski načrt, 2011, GURS

M = 1 : 5000





Vir: Digitalni katastrski načrt, 2011, GURS

M = 1 : 5000





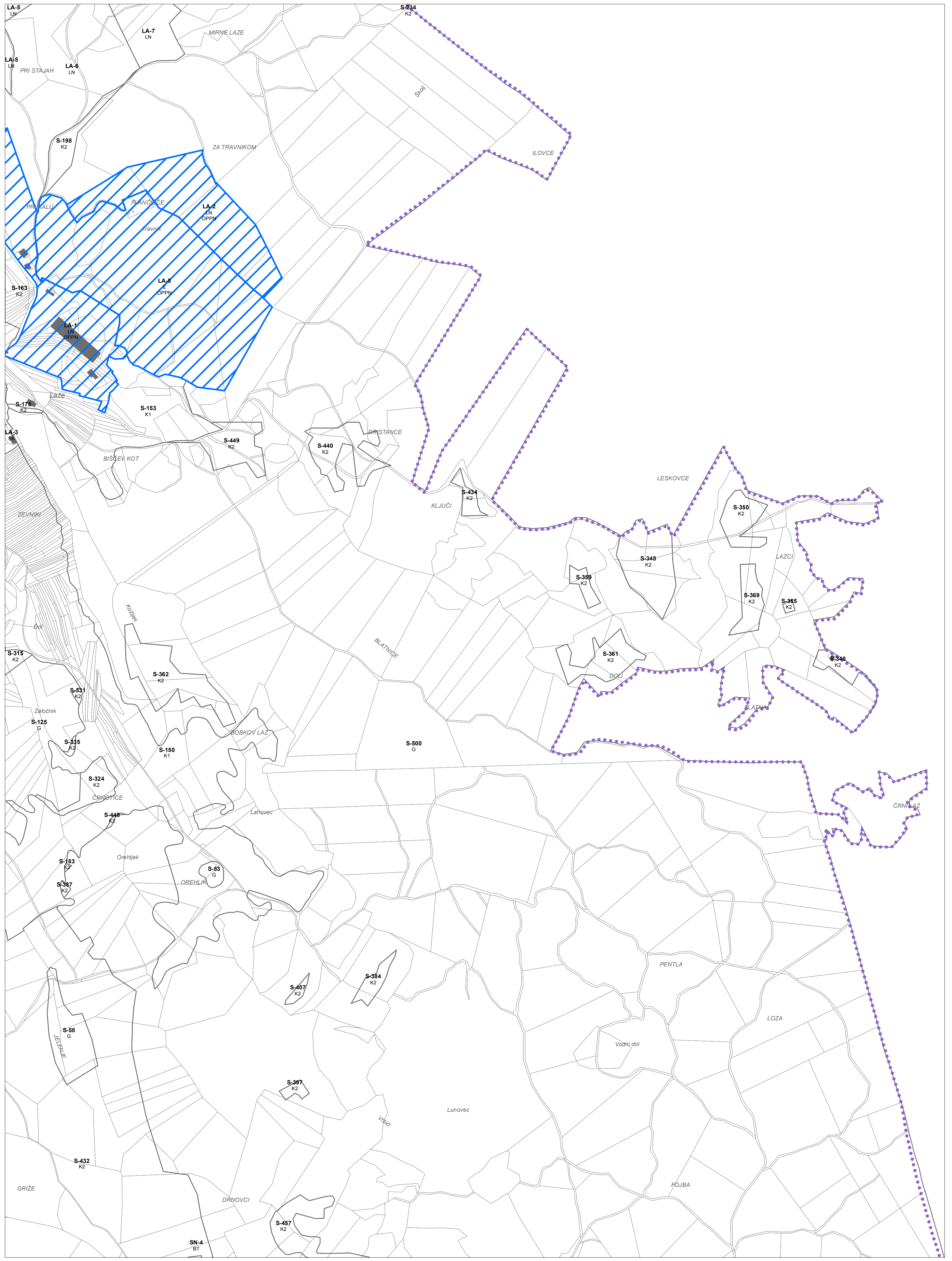
OBČINA DIVAČA C2118

0 50m 100m 200m

Vir: Digitalni katastrski načrt, 2011, GURS

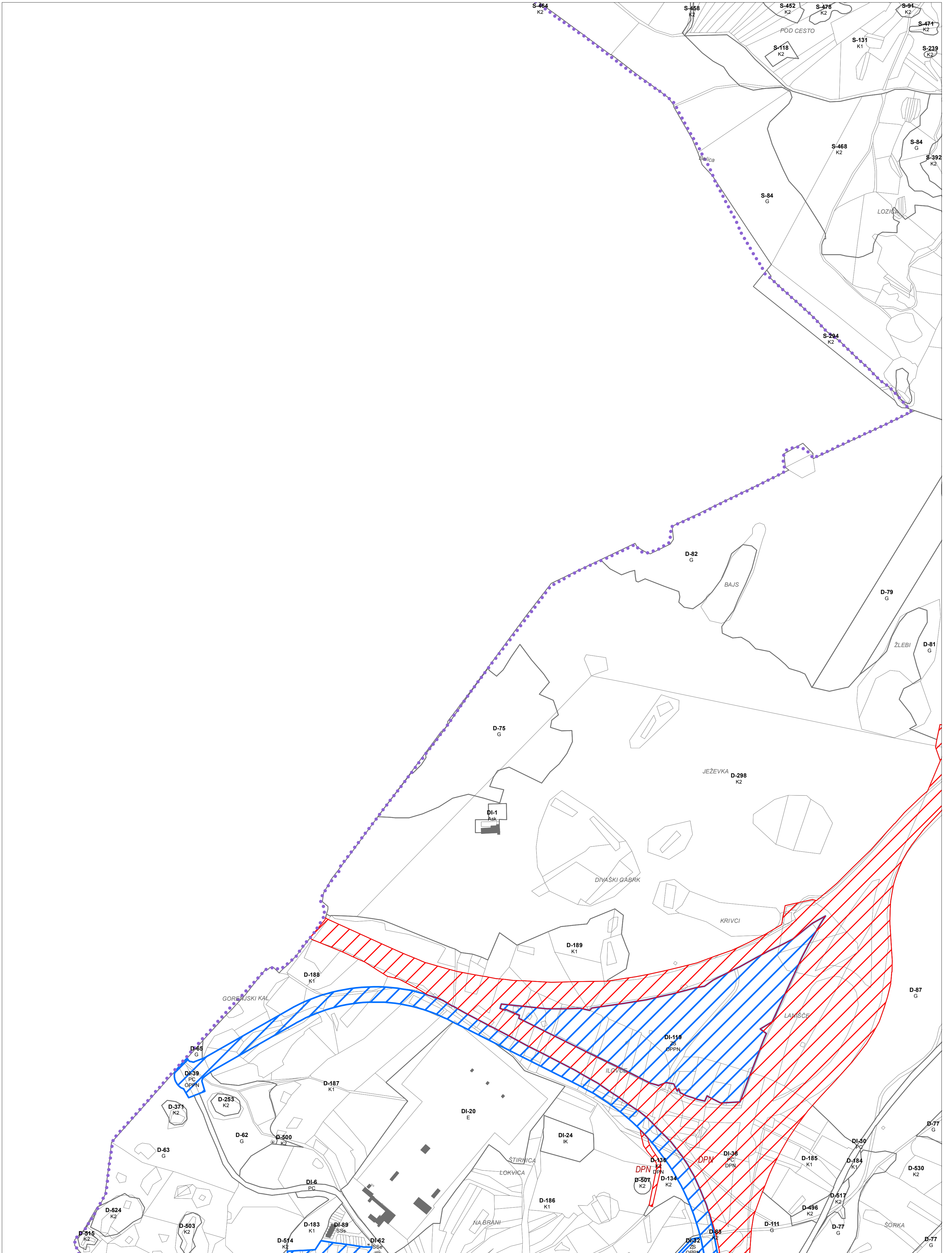
M = 1 : 5000



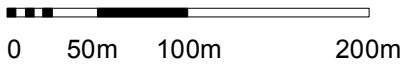


OBČINA DIVAČA C2119





OBČINA DIVJAČA C2125





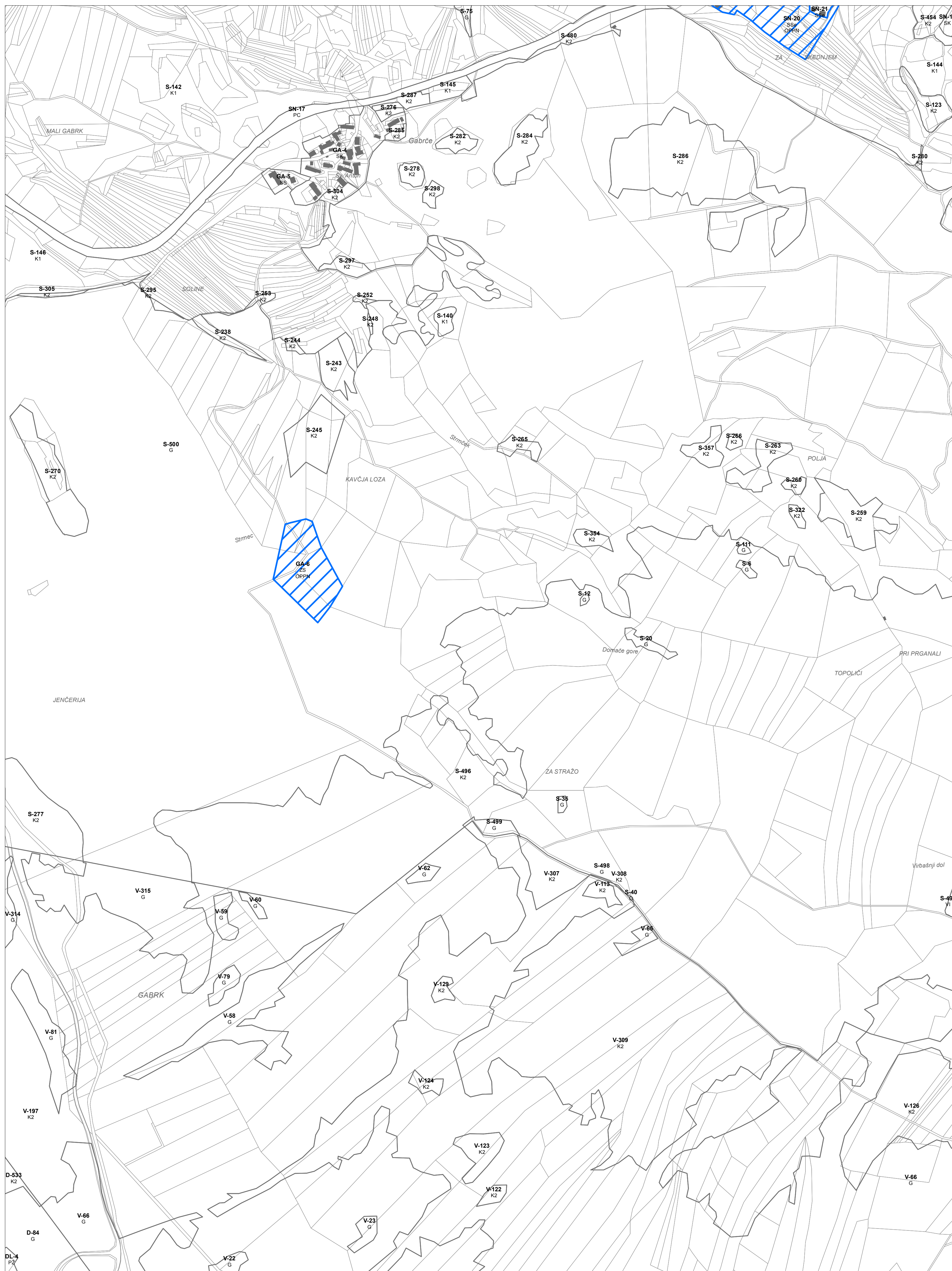


0 50m 100m 200m

Vir: Digitalni katastrski načrt, 2011, GURS

M = 1 : 5000



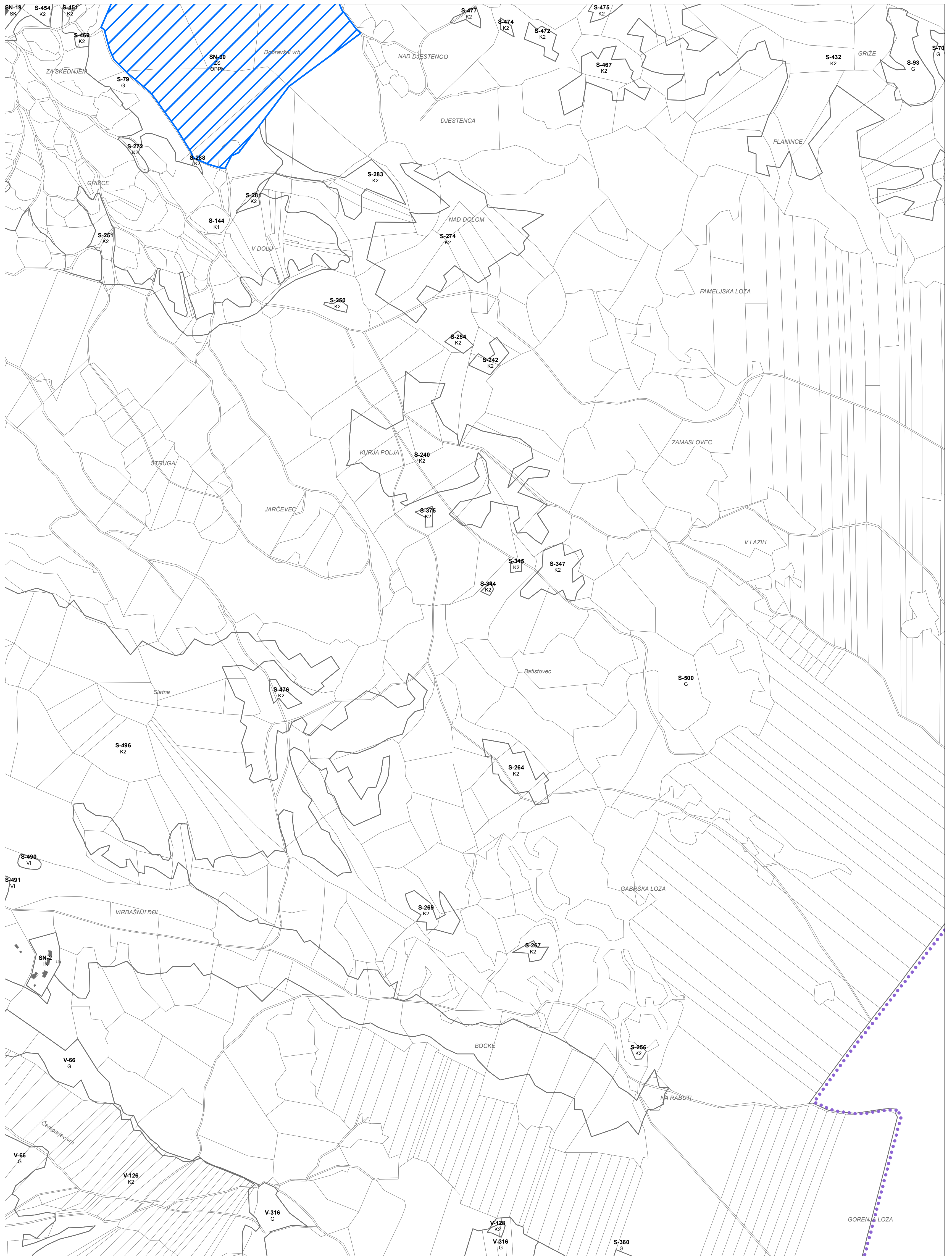


0 50m 100m 200m

Vir: Digitalni katastrski načrt, 2011, GURS

M = 1 : 5000



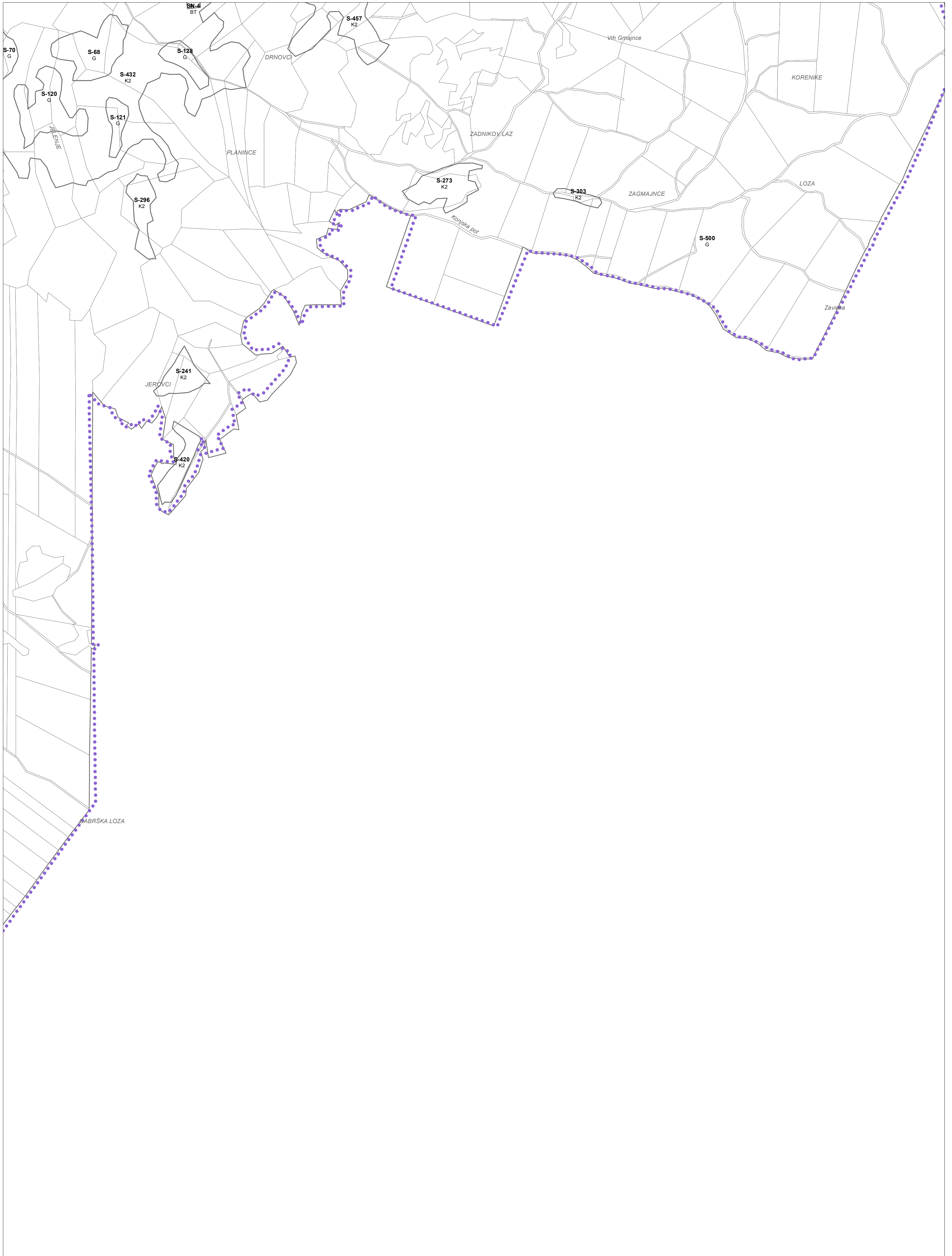


0 50m 100m 200m

Vir: Digitalni katastrski načrt, 2011, GURS

M = 1 : 5000





0 50m 100m 200m

Vir: Digitalni katastrski načrt, 2011, GURS

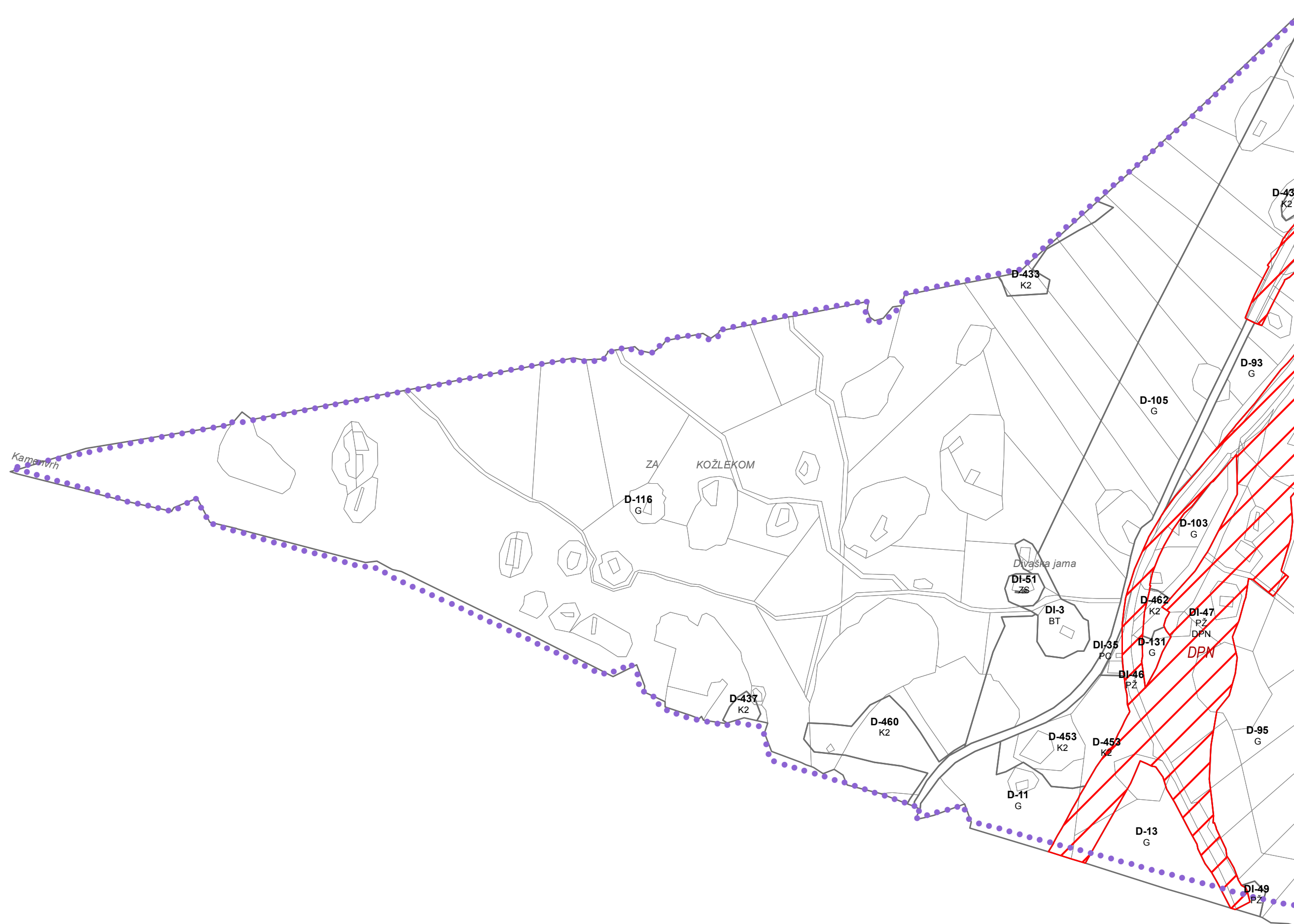
M = 1 : 5000



0 50m 100m 200m

Vir: Digitalni katastrski načrt, 2011, GURS

M = 1 : 5000



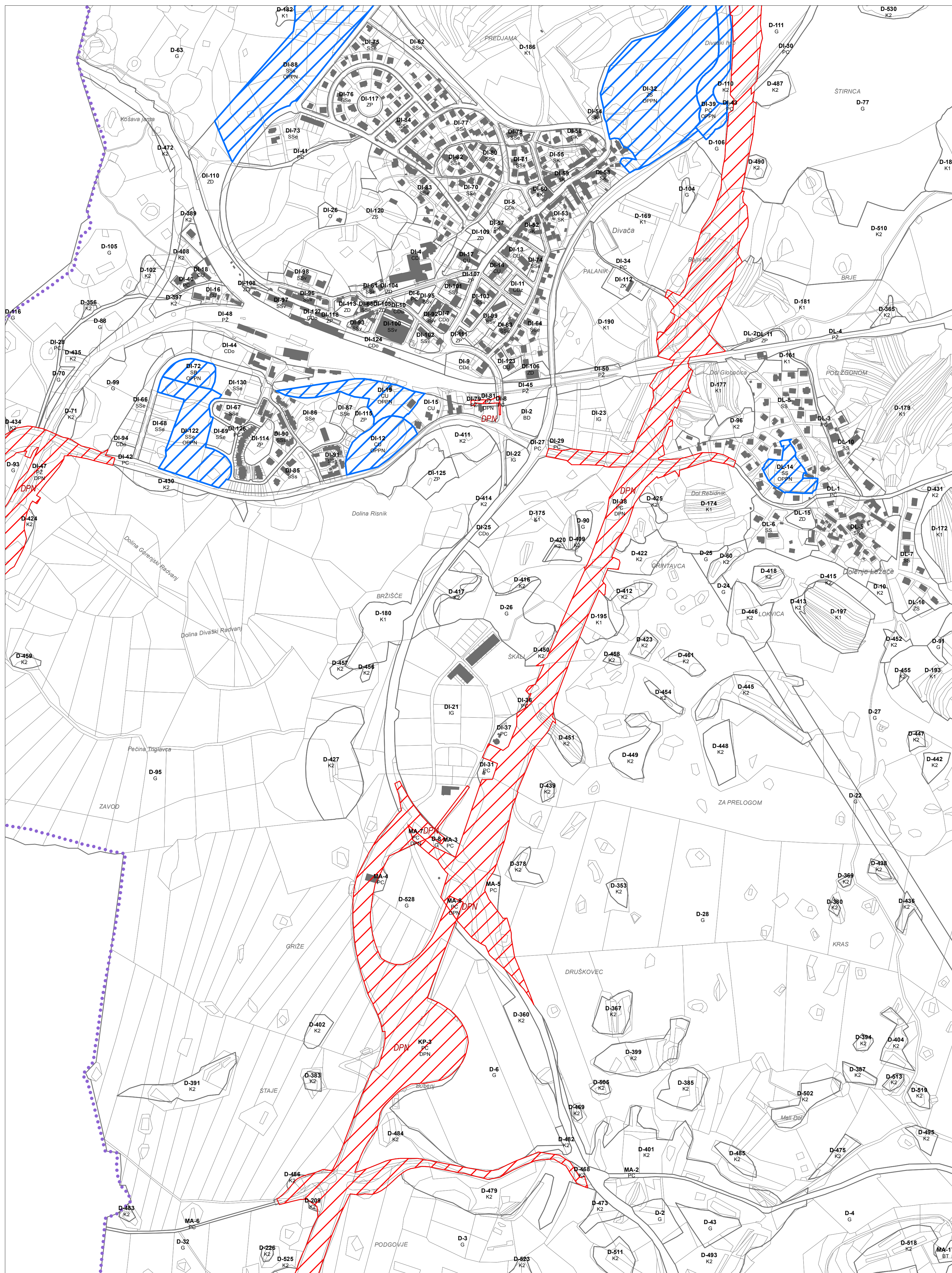
OBČINA DIVAČA C2134

0 50m 100m 200m

Vir: Digitalni katastrski načrt, 2011, GURS

M = 1 : 5000





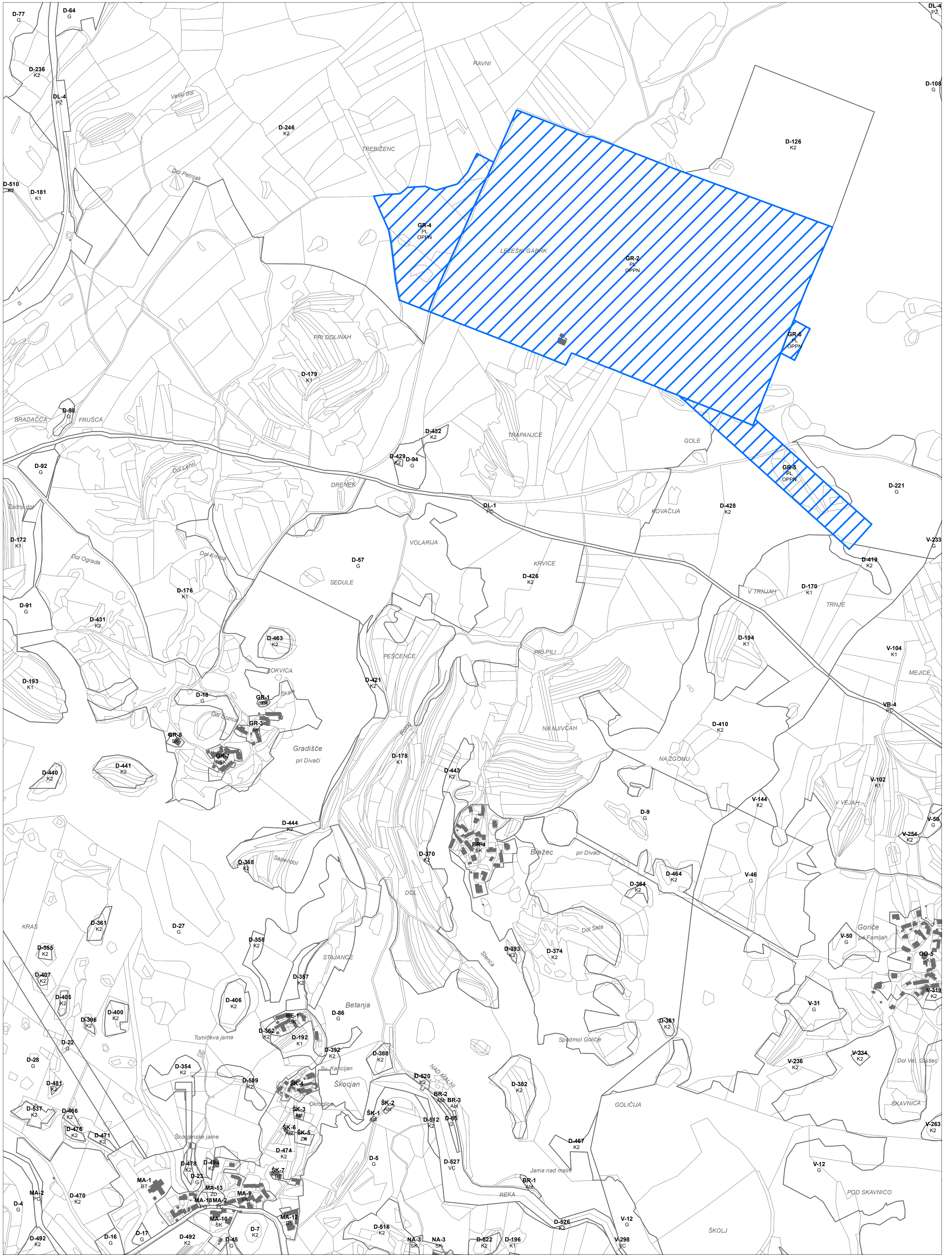
OBČINA DIVAČA C2135

0 50m 100m 200m

Vir: Digitalni katastrski načrt, 2011, GURS

M = 1 : 5000





0 50m 100m 200m

Vir: Digitalni katastrski načrt, 2011, GURS

M = 1 : 5000





0 50m 100m 200m

Vir: Digitalni katastrski načrt, 2011, GURS

M = 1 : 5000



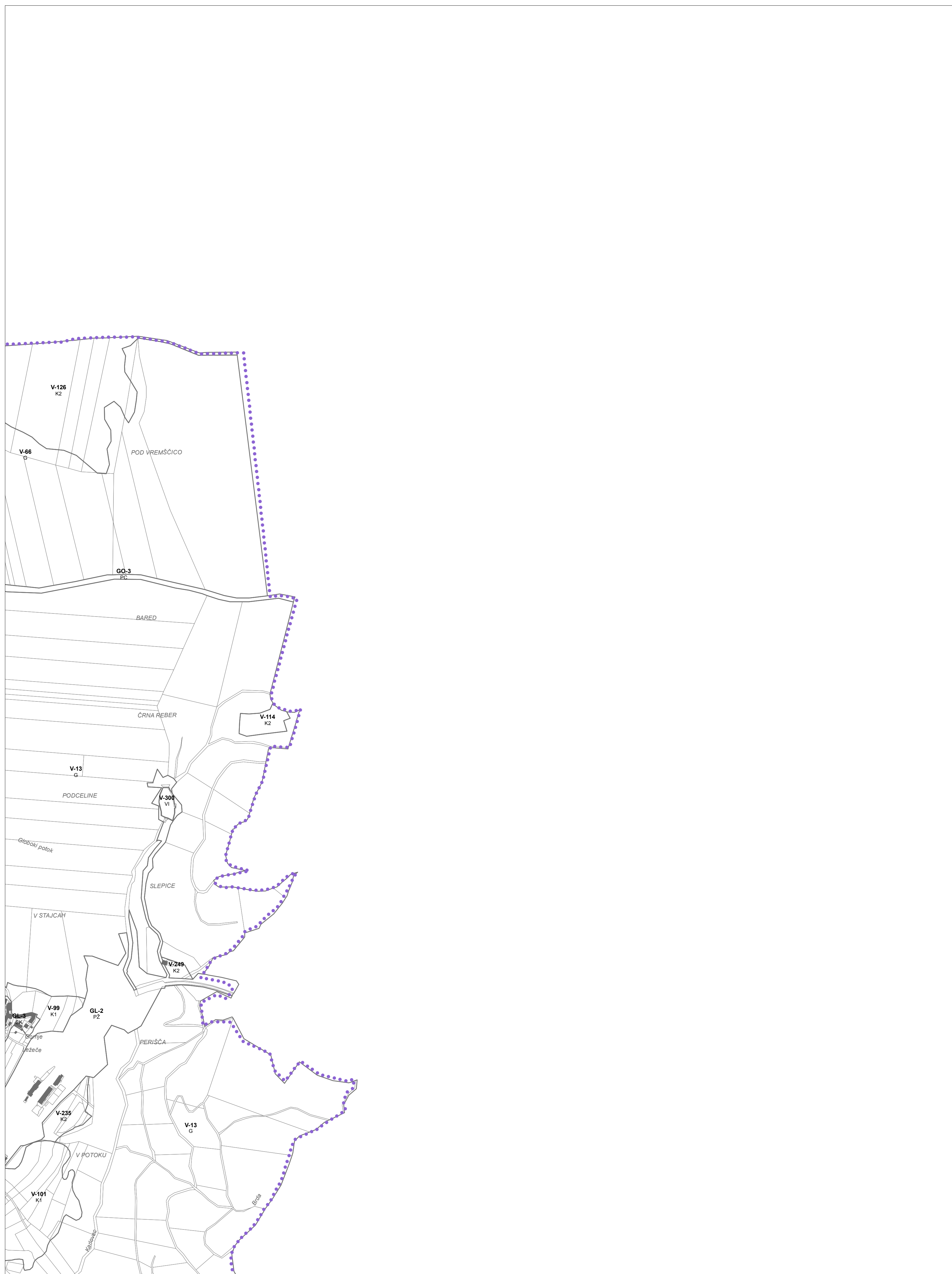


0 50m 100m 200m

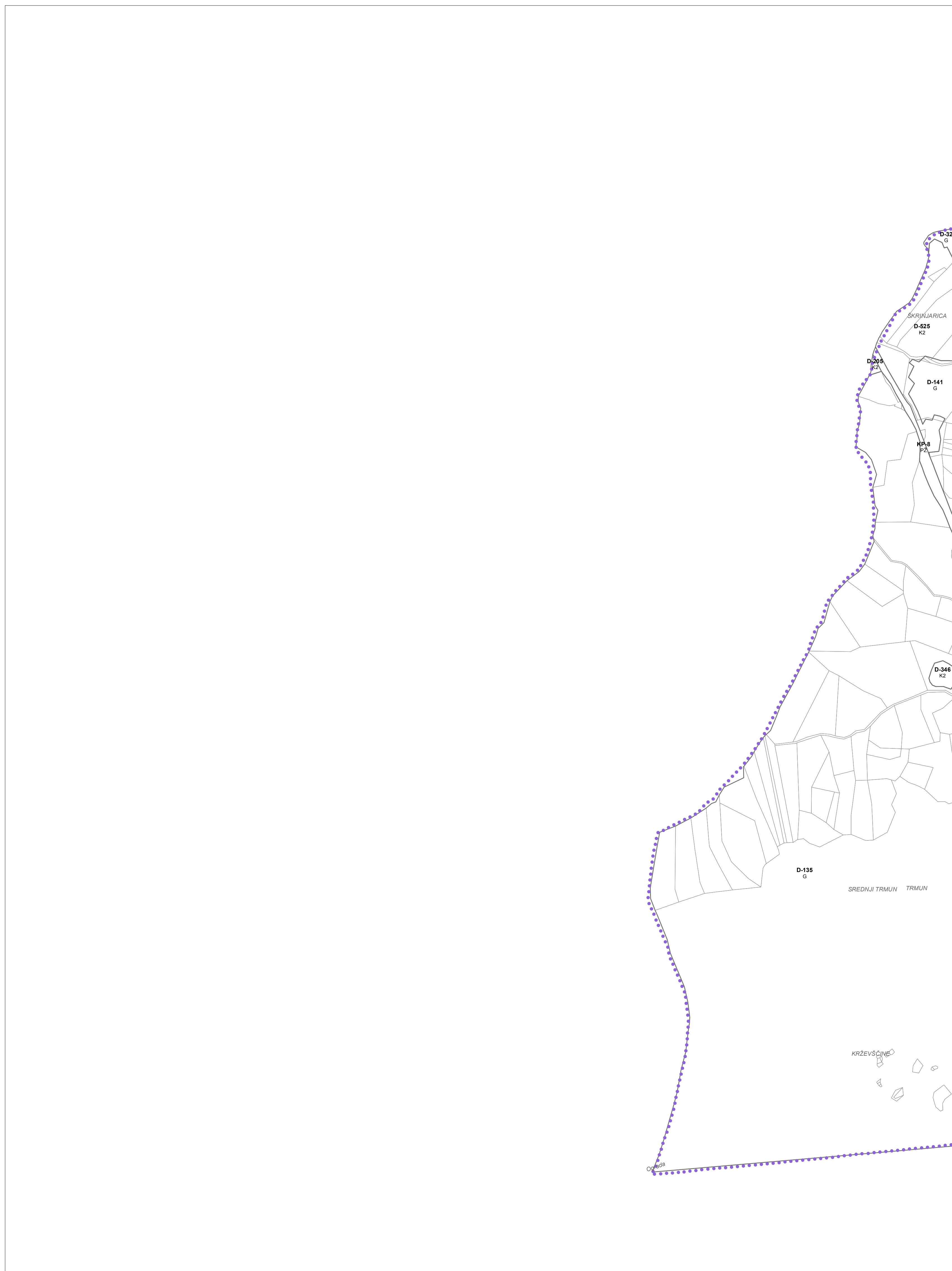
Vir: Digitalni katastrski načrt, 2011, GURS

M = 1 : 5000









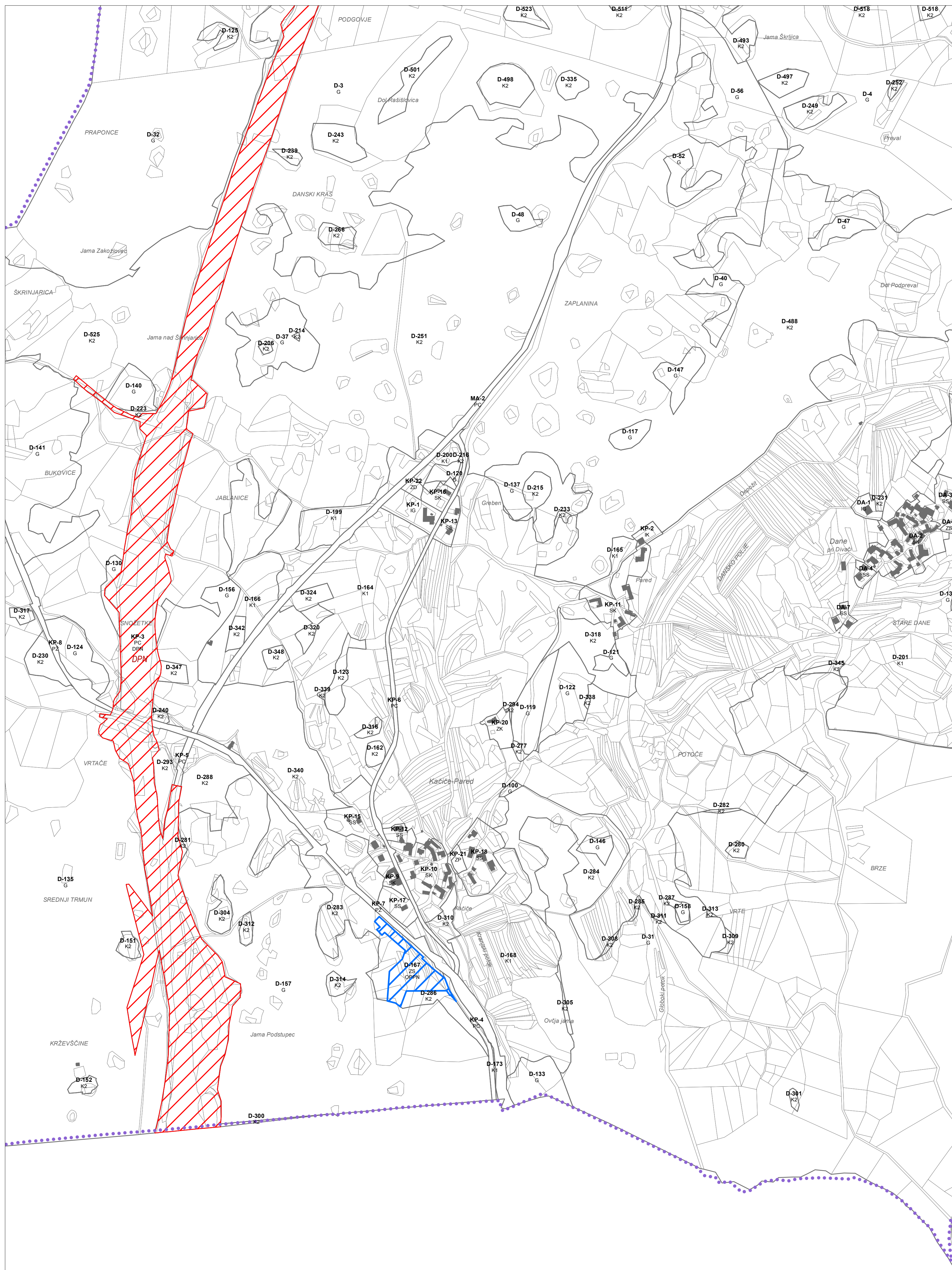
OBČINA DIVAČA C2144

0 50m 100m 200m

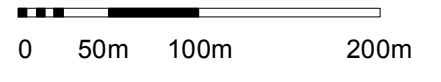
Vir: Digitalni katastrski načrt, 2011, GURS

M = 1 : 5000





OBČINA DIVAČA C2145



Vir: Digitalni katastrski načrt, 2011, GURS

M = 1 : 5000



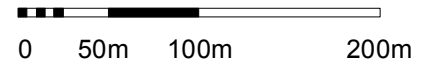


0 50m 100m 200m

Vir: Digitalni katastrski načrt, 2011, GURS

M = 1 : 5000

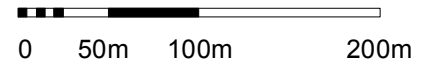




Vir: Digitalni katastrski načrt, 2011, GURS

M = 1 : 5000





Vir: Digitalni katastrski načrt, 2011, GURS

M = 1 : 5000





0 50m 100m 200m

Vir: Digitalni katastrski načrt, 2011, GURS

M = 1 : 5000





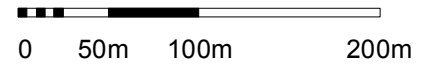
0 50m 100m 200m

Vir: Digitalni katastrski načrt, 2011, GURS

M = 1 : 5000

31





Vir: Digitalni katastrski načrt, 2011, GURS

M = 1 : 5000



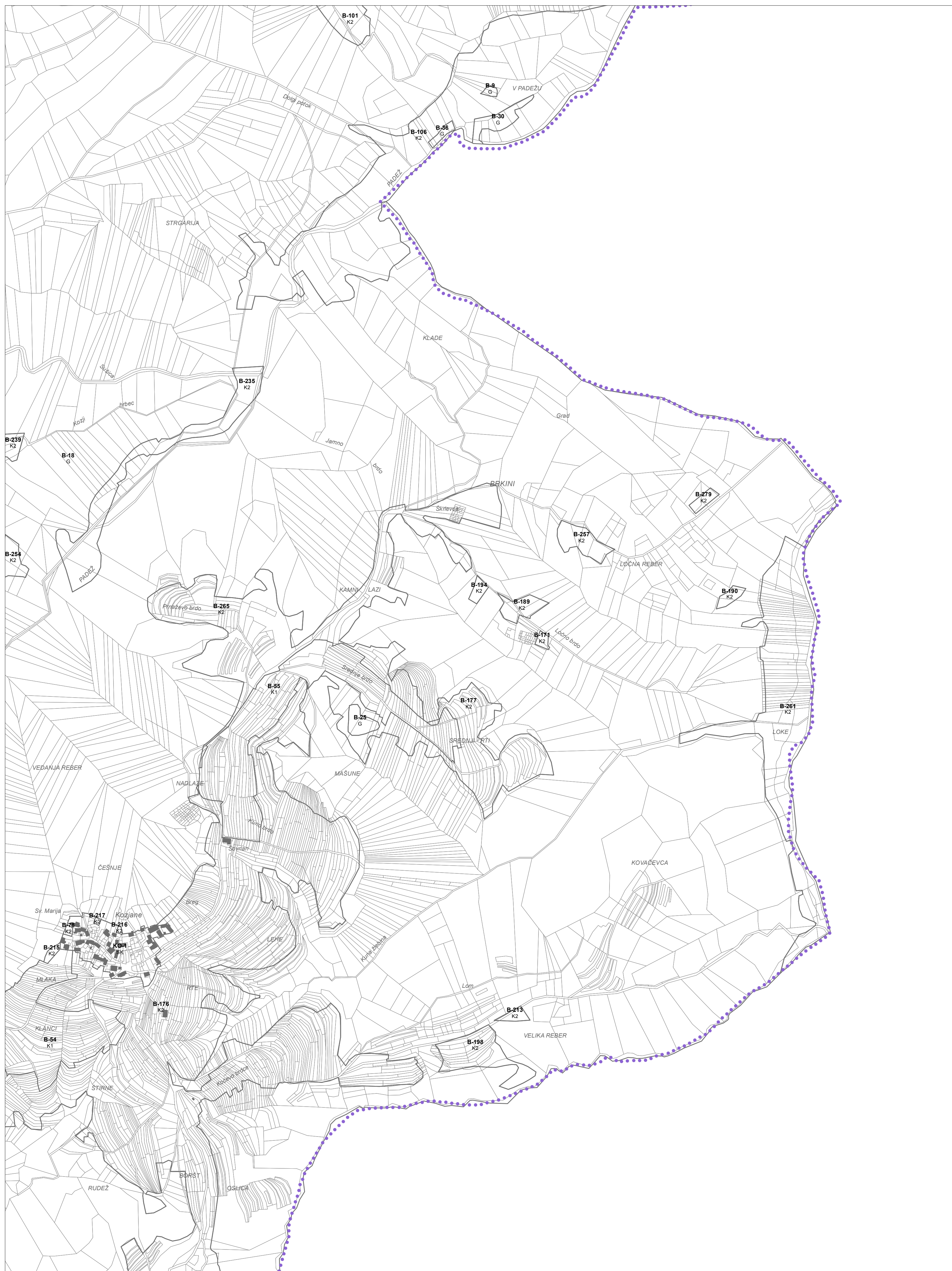


0 50m 100m 200m

Vir: Digitalni katastrski načrt, 2011, GURS

M = 1 : 5000





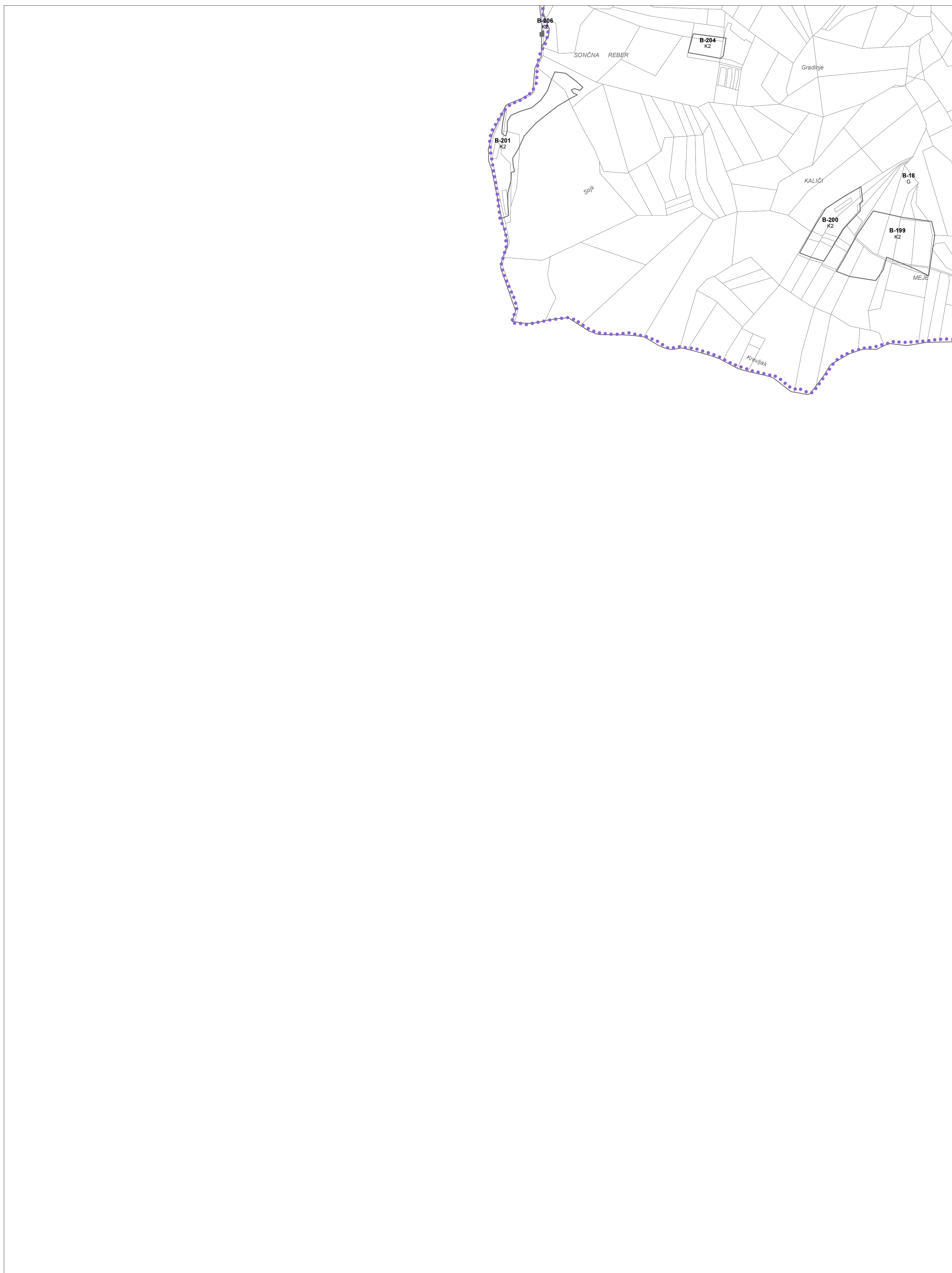
OBČINA DIVAČA C2009

0 50m 100m 200m

Vir: Digitalni katastrski načrt, 2011, GURS

M = 1 : 5000





0 50m 100m 200m

Vir: Digitalni katastrski načrt, 2011, GURS

M = 1 : 5000





0 50m 100m 200m

Vir: Digitalni katastrski načrt, 2011, GURS

M = 1 : 5000